


A group of hikers with large backpacks walking on a forest trail. The hikers are seen from behind, moving away from the camera along a dirt path. They are carrying large blue and green backpacks, some with sleeping bags attached. The forest is dense with tall trees and green foliage. The text "HIKING AT TMR - 2020" is overlaid in large white letters across the middle of the image.

HIKING AT TMR - 2020

David Malatzky dmalatzky@aol.com
Ten Mile River Trails Subcommittee

Download this presentation from www.tmrmuseum.org/hiketmr

← → ↻ <https://www.tmrmuseum.org/hiketmr>



Ten Mile River Scout Museum

Ten Mile River Scout Camps, Narrowsburg, N.Y.
Greater New York Councils, B.S.A.

[Members Login](#)

Enter your E-mail address for Museum updates

HOME	ABOUT	VISIT	PREVIEW	NEWS	DONATE	ARCHIVES	STORE	ALUMNI	JOIN	TMR TRAIL	CONTACT	New Page
------	-------	-------	---------	------	--------	----------	-------	--------	------	-----------	---------	----------

HIKING AT TMR - 2020



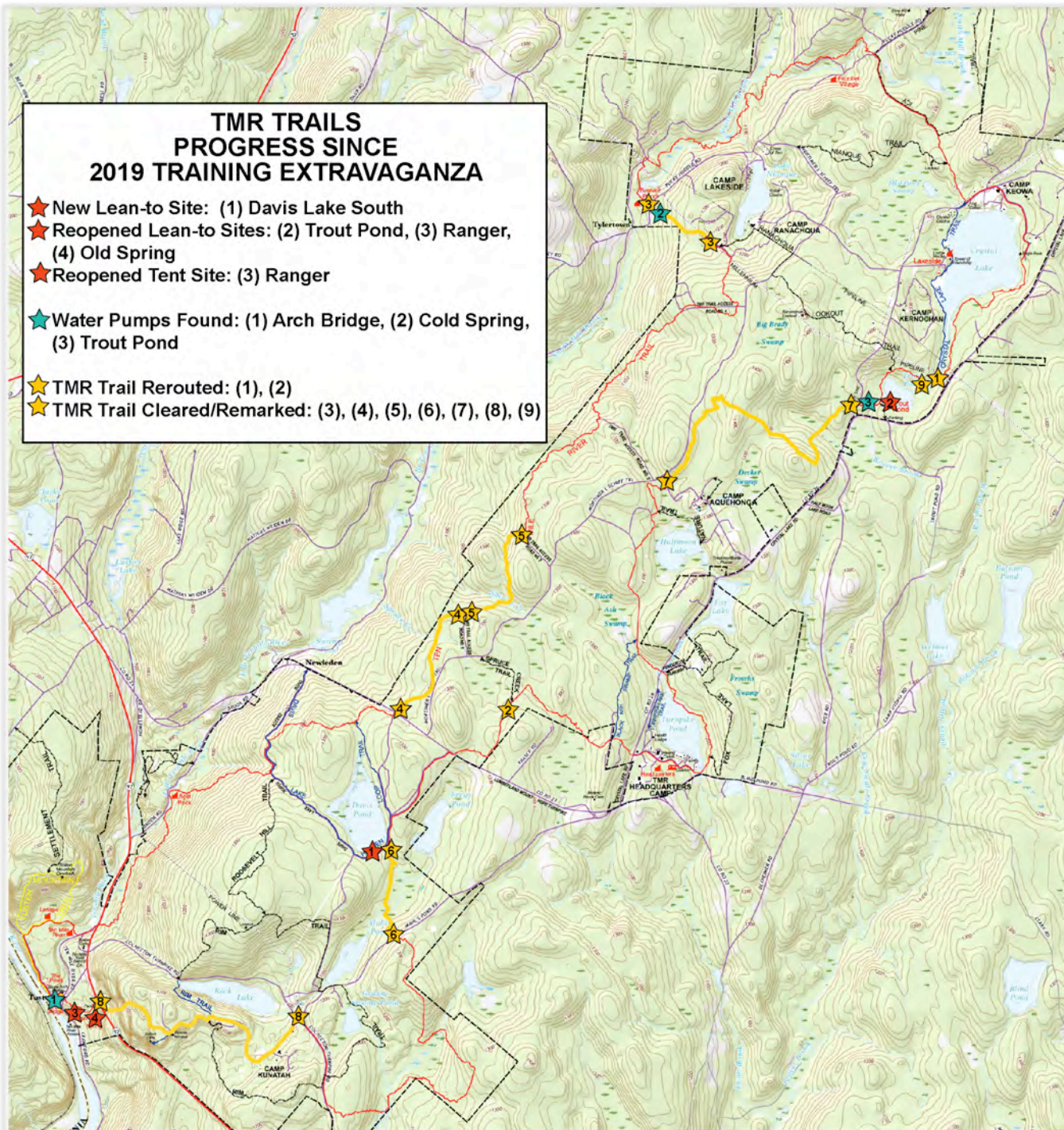
GNYC Training Extravaganza

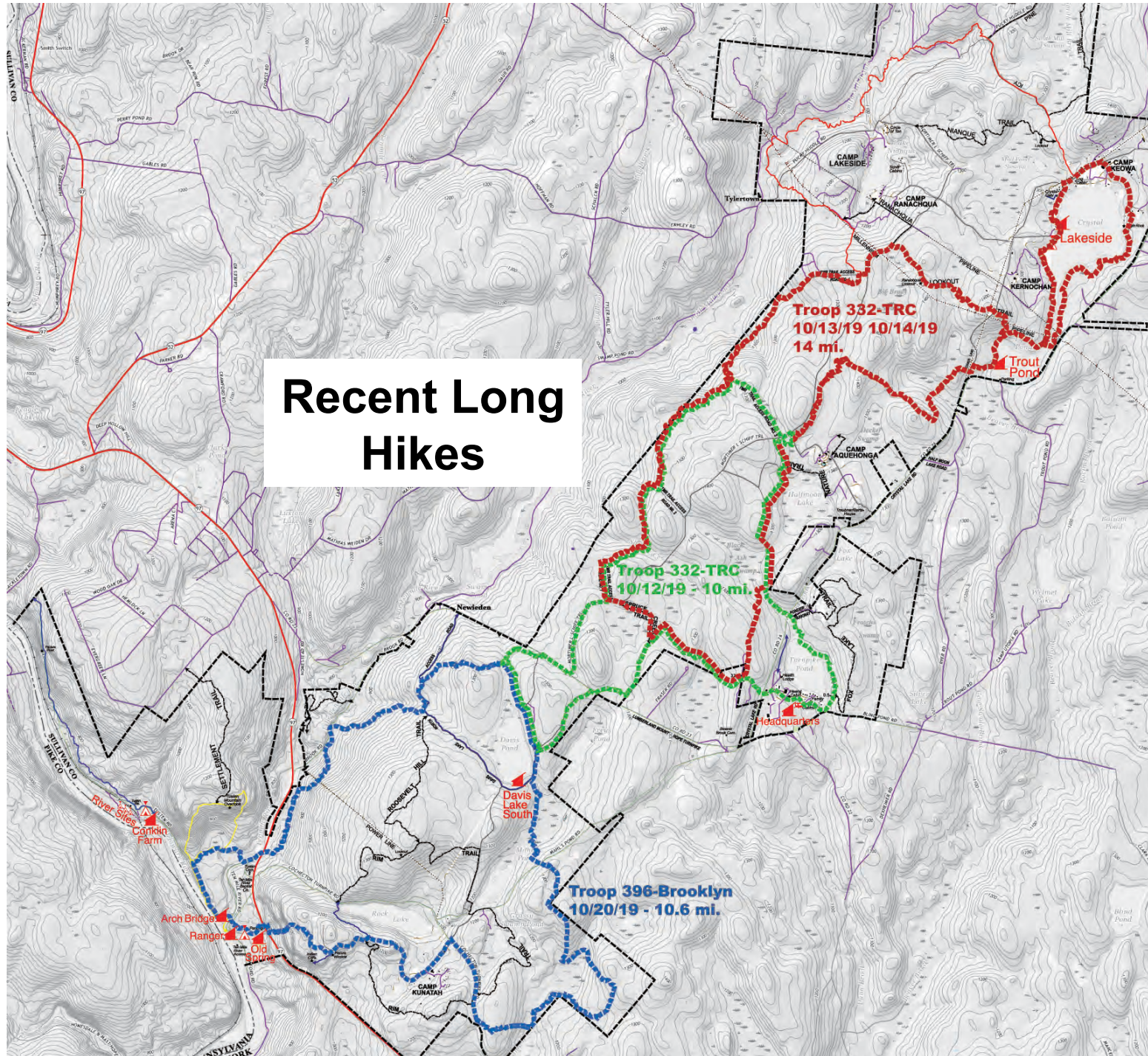
TMR TRAILS PROGRESS SINCE 2019 TRAINING EXTRAVAGANZA

- ★ New Lean-to Site: (1) Davis Lake South
- ★ Reopened Lean-to Sites: (2) Trout Pond, (3) Ranger, (4) Old Spring
- ★ Reopened Tent Site: (3) Ranger

- ★ Water Pumps Found: (1) Arch Bridge, (2) Cold Spring, (3) Trout Pond

- ★ TMR Trail Rerouted: (1), (2)
- ★ TMR Trail Cleared/Remarked: (3), (4), (5), (6), (7), (8), (9)





TRAIL SIGN PILOT



HISTORIC SITE SIGN PILOT



CAMP AQUEHONGA

The League of Nations Office for Refugees (LOR) established Camp Aquehonga in 1938 on the west side of Red Lake, Minnesota. The site was chosen for its proximity to the Red Lake Indian Reservation and its location on the shore of Red Lake. The camp was established to provide relief for refugees from Europe and Asia who were fleeing persecution. The camp was operated by the LOR and was one of the largest refugee camps in the United States at the time.

A Ten Mile River Scout Camp
10th Anniversary Legacy Project



INDIAN CLIFFS

Indian Cliffs is a historic site located on the shore of Red Lake, Minnesota. It was established in 1938 by the League of Nations Office for Refugees (LOR) as a camp for refugees from Europe and Asia. The site was chosen for its proximity to the Red Lake Indian Reservation and its location on the shore of Red Lake. The camp was operated by the LOR and was one of the largest refugee camps in the United States at the time.

A Ten Mile River Scout Camp
10th Anniversary Legacy Project



THE TOWER OF FRIENDSHIP

The Tower of Friendship is a historic site located on the shore of Red Lake, Minnesota. It was established in 1938 by the League of Nations Office for Refugees (LOR) as a camp for refugees from Europe and Asia. The site was chosen for its proximity to the Red Lake Indian Reservation and its location on the shore of Red Lake. The camp was operated by the LOR and was one of the largest refugee camps in the United States at the time.

A Ten Mile River Scout Camp
10th Anniversary Legacy Project



CAMP NIANQUE

Camp Nianque is a historic site located on the shore of Red Lake, Minnesota. It was established in 1938 by the League of Nations Office for Refugees (LOR) as a camp for refugees from Europe and Asia. The site was chosen for its proximity to the Red Lake Indian Reservation and its location on the shore of Red Lake. The camp was operated by the LOR and was one of the largest refugee camps in the United States at the time.

A Ten Mile River Scout Camp
10th Anniversary Legacy Project



CAMP KOTOHKE

Camp Kotohke is a historic site located on the shore of Red Lake, Minnesota. It was established in 1938 by the League of Nations Office for Refugees (LOR) as a camp for refugees from Europe and Asia. The site was chosen for its proximity to the Red Lake Indian Reservation and its location on the shore of Red Lake. The camp was operated by the LOR and was one of the largest refugee camps in the United States at the time.

A Ten Mile River Scout Camp
10th Anniversary Legacy Project



CAMP KUNATAH

Camp Kunatah is a historic site located on the shore of Red Lake, Minnesota. It was established in 1938 by the League of Nations Office for Refugees (LOR) as a camp for refugees from Europe and Asia. The site was chosen for its proximity to the Red Lake Indian Reservation and its location on the shore of Red Lake. The camp was operated by the LOR and was one of the largest refugee camps in the United States at the time.

A Ten Mile River Scout Camp
10th Anniversary Legacy Project



CAMP RANACHQUA

Camp Ranachqua is a historic site located on the shore of Red Lake, Minnesota. It was established in 1938 by the League of Nations Office for Refugees (LOR) as a camp for refugees from Europe and Asia. The site was chosen for its proximity to the Red Lake Indian Reservation and its location on the shore of Red Lake. The camp was operated by the LOR and was one of the largest refugee camps in the United States at the time.

A Ten Mile River Scout Camp
10th Anniversary Legacy Project



TUSTEN STONE ARCH BRIDGE

The Tusten Stone Arch Bridge is a historic site located on the shore of Red Lake, Minnesota. It was established in 1938 by the League of Nations Office for Refugees (LOR) as a camp for refugees from Europe and Asia. The site was chosen for its proximity to the Red Lake Indian Reservation and its location on the shore of Red Lake. The camp was operated by the LOR and was one of the largest refugee camps in the United States at the time.

A Ten Mile River Scout Camp
10th Anniversary Legacy Project



TEN MILE RIVER SCOUT MUSEUM

The Ten Mile River Scout Museum is a historic site located on the shore of Red Lake, Minnesota. It was established in 1938 by the League of Nations Office for Refugees (LOR) as a camp for refugees from Europe and Asia. The site was chosen for its proximity to the Red Lake Indian Reservation and its location on the shore of Red Lake. The camp was operated by the LOR and was one of the largest refugee camps in the United States at the time.

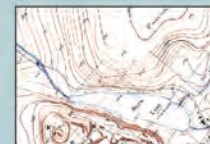
A Ten Mile River Scout Camp
10th Anniversary Legacy Project



CAMP BROOKLYN

Camp Brooklyn is a historic site located on the shore of Red Lake, Minnesota. It was established in 1938 by the League of Nations Office for Refugees (LOR) as a camp for refugees from Europe and Asia. The site was chosen for its proximity to the Red Lake Indian Reservation and its location on the shore of Red Lake. The camp was operated by the LOR and was one of the largest refugee camps in the United States at the time.

A Ten Mile River Scout Camp
10th Anniversary Legacy Project



PICTURE WINDOW

The Picture Window is a historic site located on the shore of Red Lake, Minnesota. It was established in 1938 by the League of Nations Office for Refugees (LOR) as a camp for refugees from Europe and Asia. The site was chosen for its proximity to the Red Lake Indian Reservation and its location on the shore of Red Lake. The camp was operated by the LOR and was one of the largest refugee camps in the United States at the time.

A Ten Mile River Scout Camp
10th Anniversary Legacy Project



CAMP KEOWA

Camp Keowa is a historic site located on the shore of Red Lake, Minnesota. It was established in 1938 by the League of Nations Office for Refugees (LOR) as a camp for refugees from Europe and Asia. The site was chosen for its proximity to the Red Lake Indian Reservation and its location on the shore of Red Lake. The camp was operated by the LOR and was one of the largest refugee camps in the United States at the time.

A Ten Mile River Scout Camp
10th Anniversary Legacy Project



CAMP CHAGPAT

Camp Chagpat is a historic site located on the shore of Red Lake, Minnesota. It was established in 1938 by the League of Nations Office for Refugees (LOR) as a camp for refugees from Europe and Asia. The site was chosen for its proximity to the Red Lake Indian Reservation and its location on the shore of Red Lake. The camp was operated by the LOR and was one of the largest refugee camps in the United States at the time.

A Ten Mile River Scout Camp
10th Anniversary Legacy Project



CAMP IHETONAGA

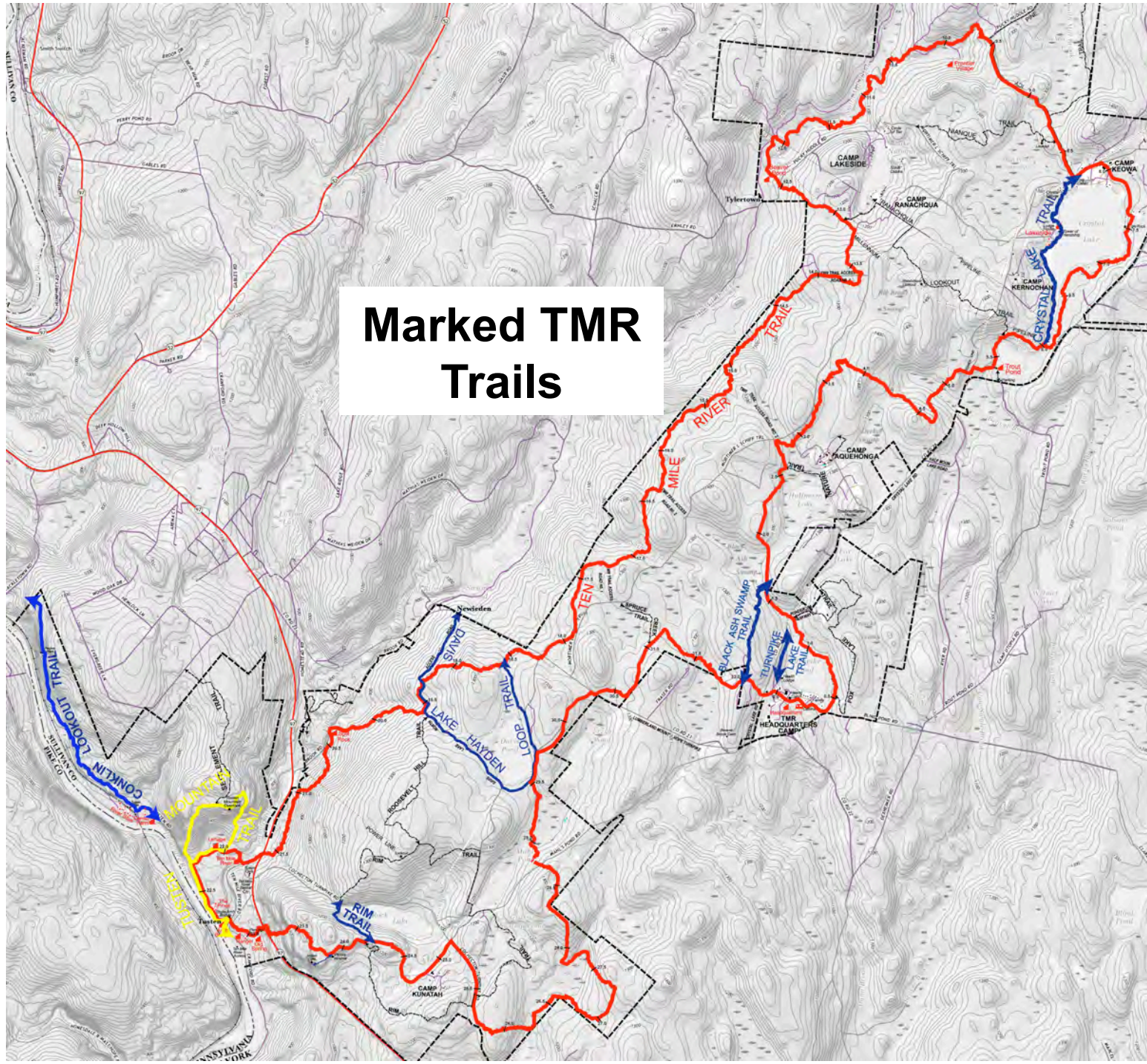
Camp Ihetonaga is a historic site located on the shore of Red Lake, Minnesota. It was established in 1938 by the League of Nations Office for Refugees (LOR) as a camp for refugees from Europe and Asia. The site was chosen for its proximity to the Red Lake Indian Reservation and its location on the shore of Red Lake. The camp was operated by the LOR and was one of the largest refugee camps in the United States at the time.

A Ten Mile River Scout Camp
10th Anniversary Legacy Project



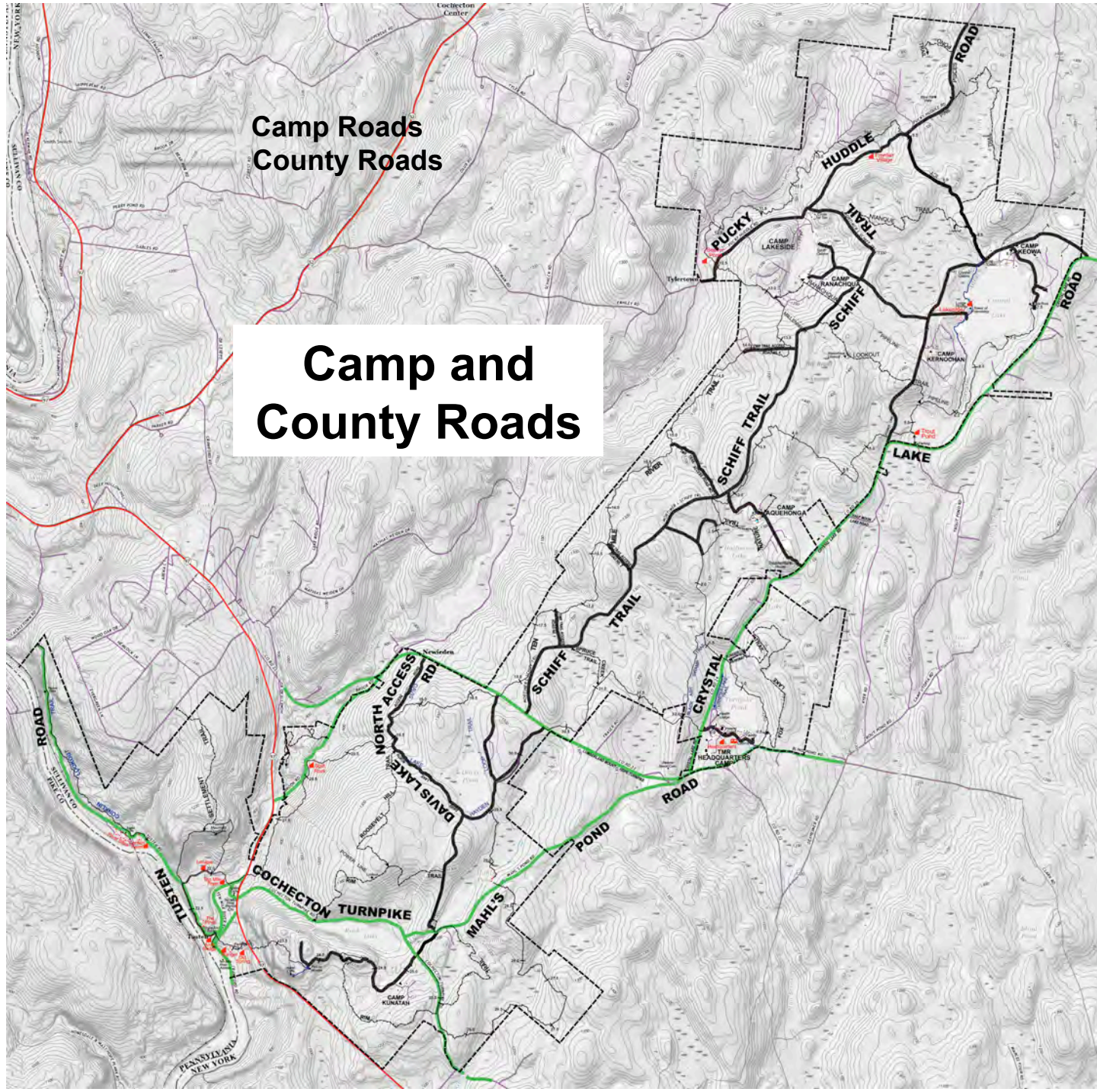
TMR has:

- 12,000+ acres of lakes and woodlands.
- 8 named marked trails.
- 10 named unmarked trails.
- 32½ mi. Ten Mile River Trail.
- 60+ miles of named trails.
- Extensive camp roads.
- 7 Troop cabins.
- Extensive trailside lean-to and tent site network.



Camp Roads County Roads

Camp and County Roads



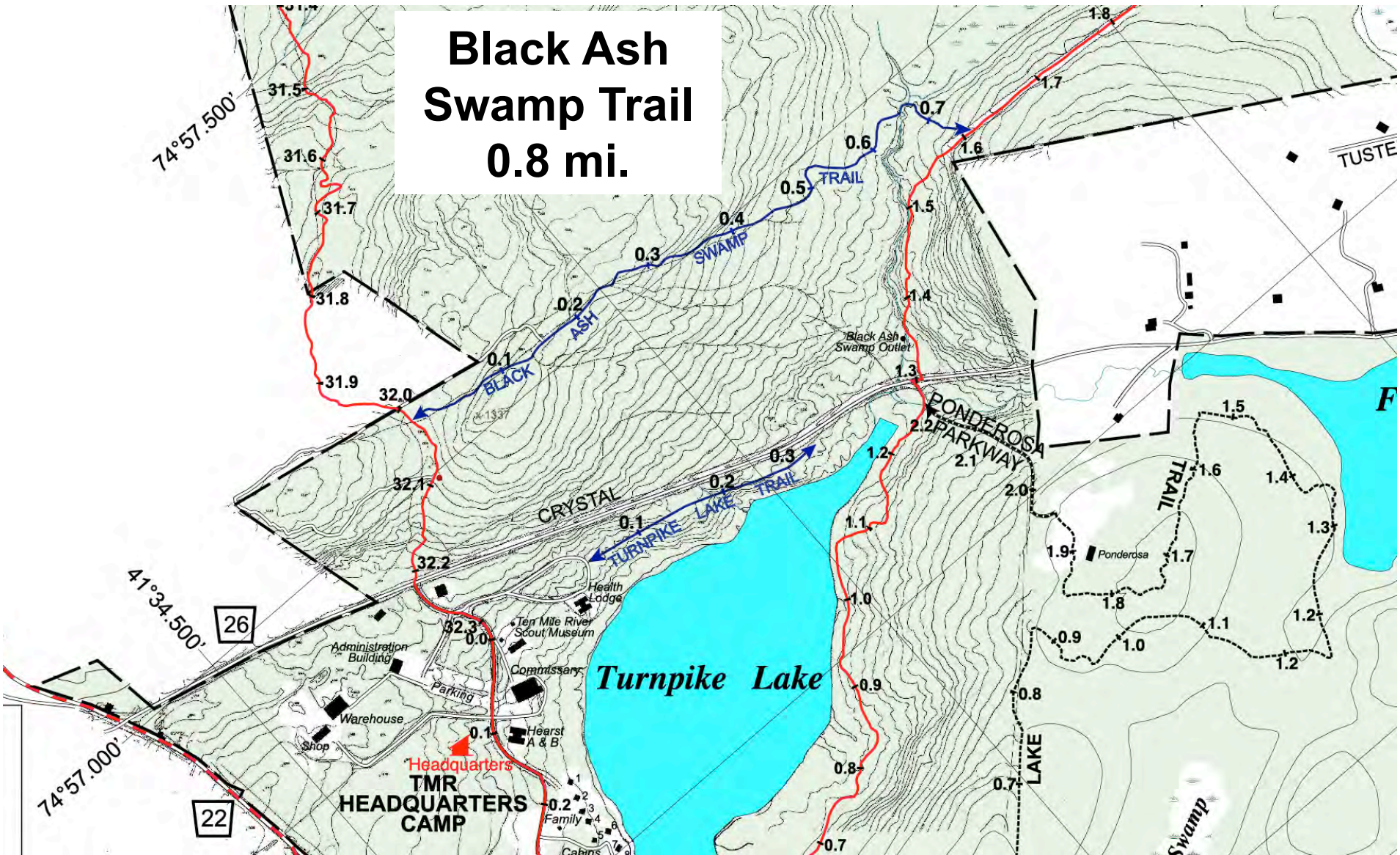
M
A
R
K
E
D



Ten Mile River Trail
32.5 mi.

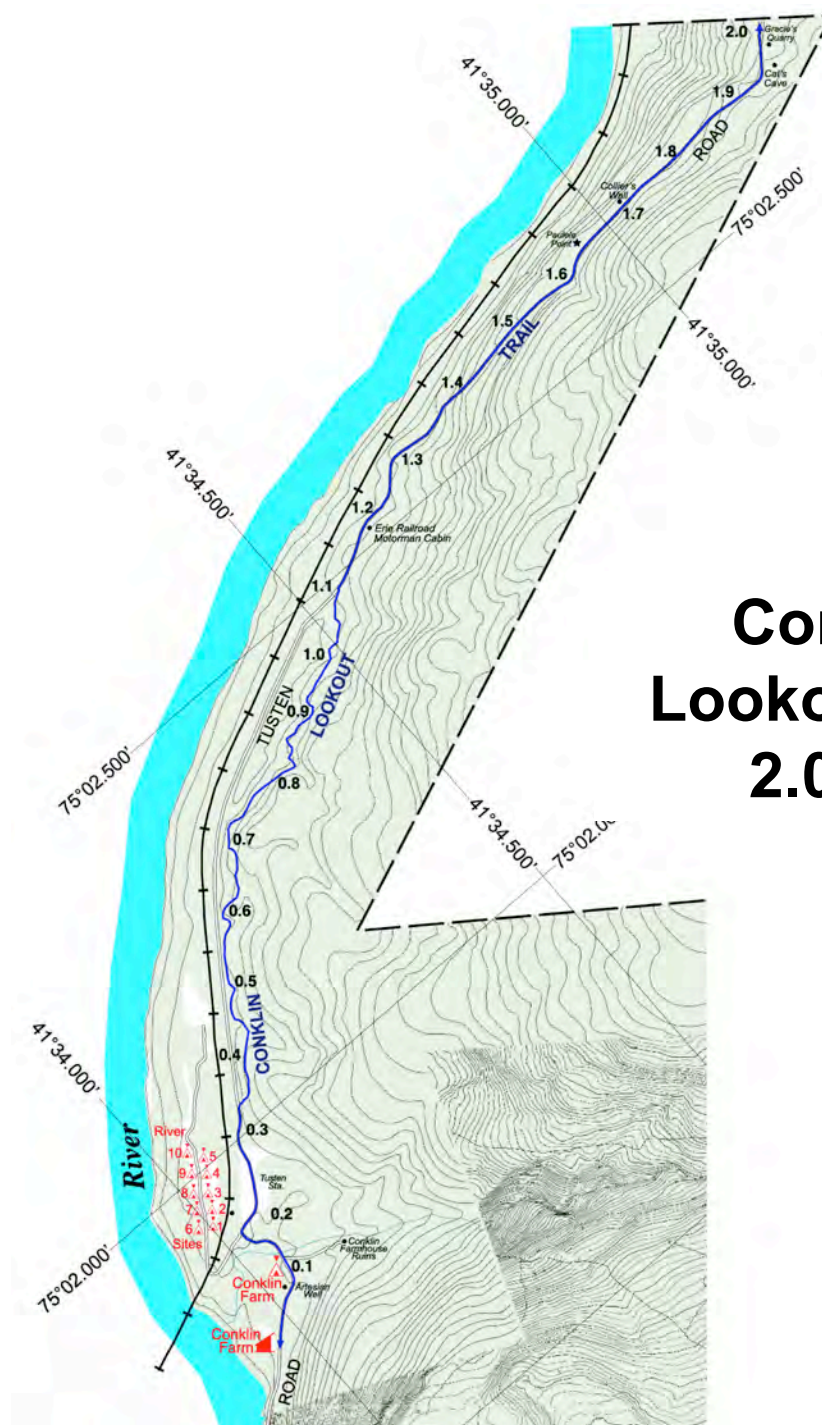
T
R
A
I
L
S

Black Ash Swamp Trail 0.8 mi.



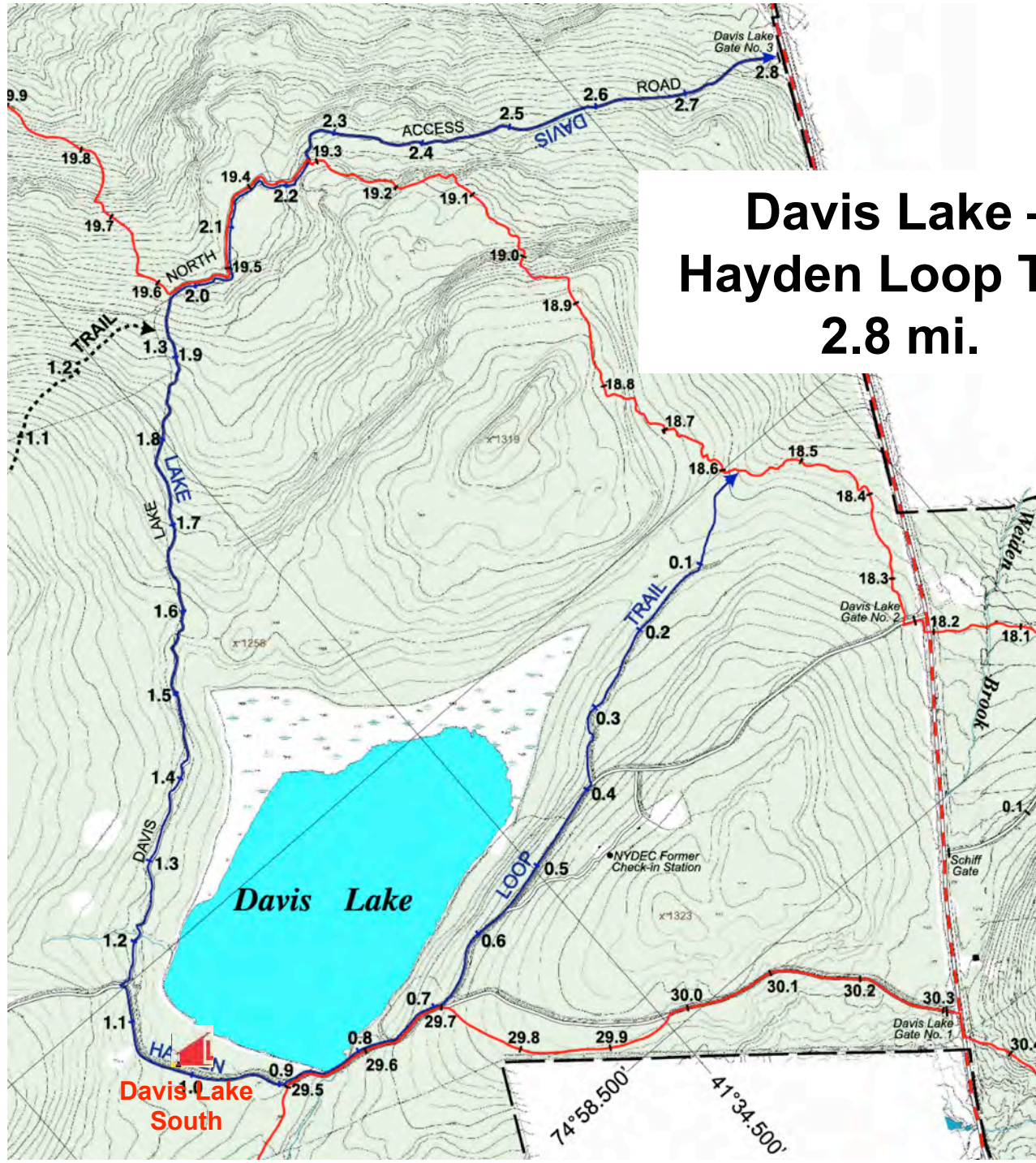
Crystal Lake Trail 1.6 mi.



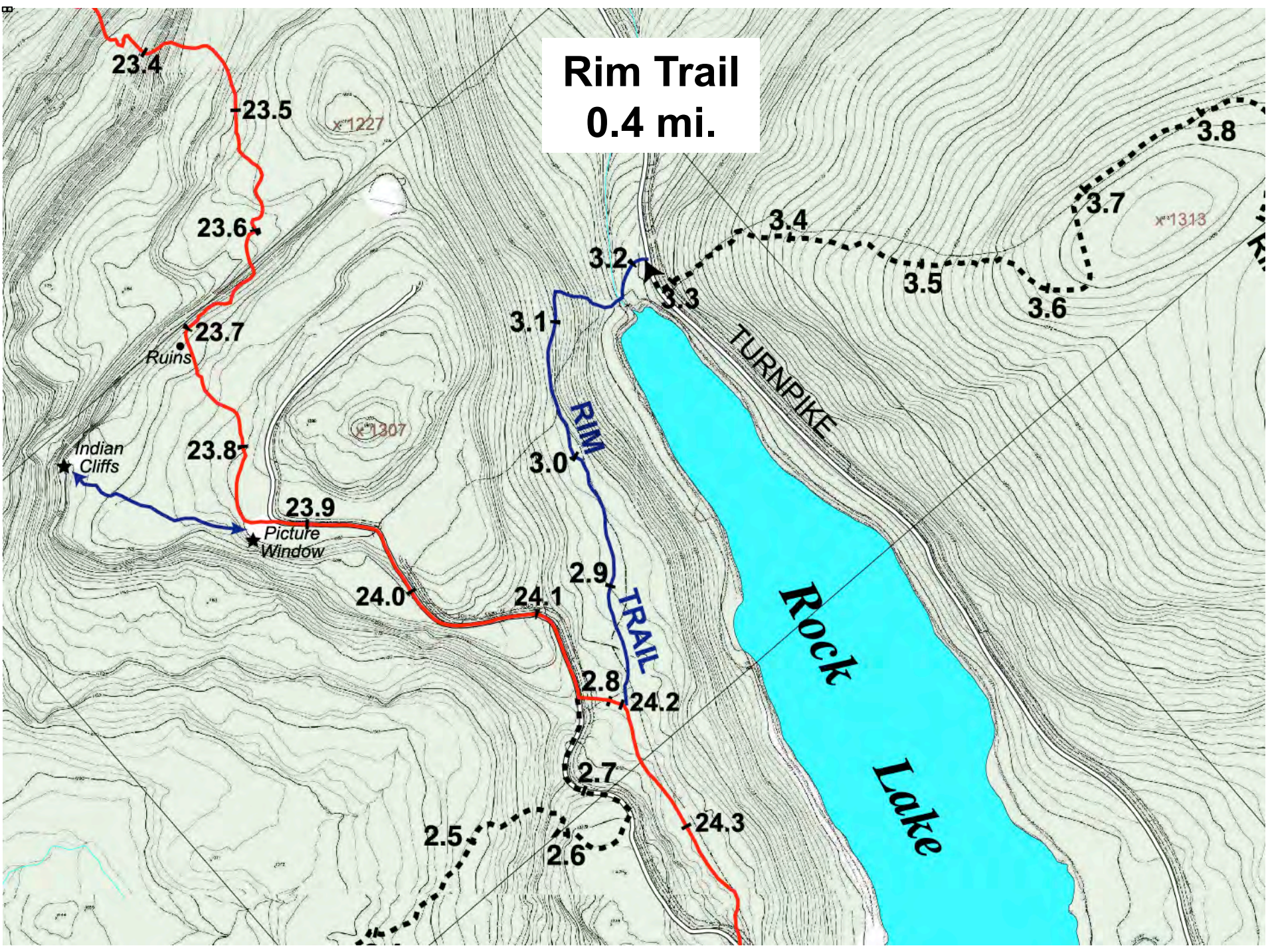


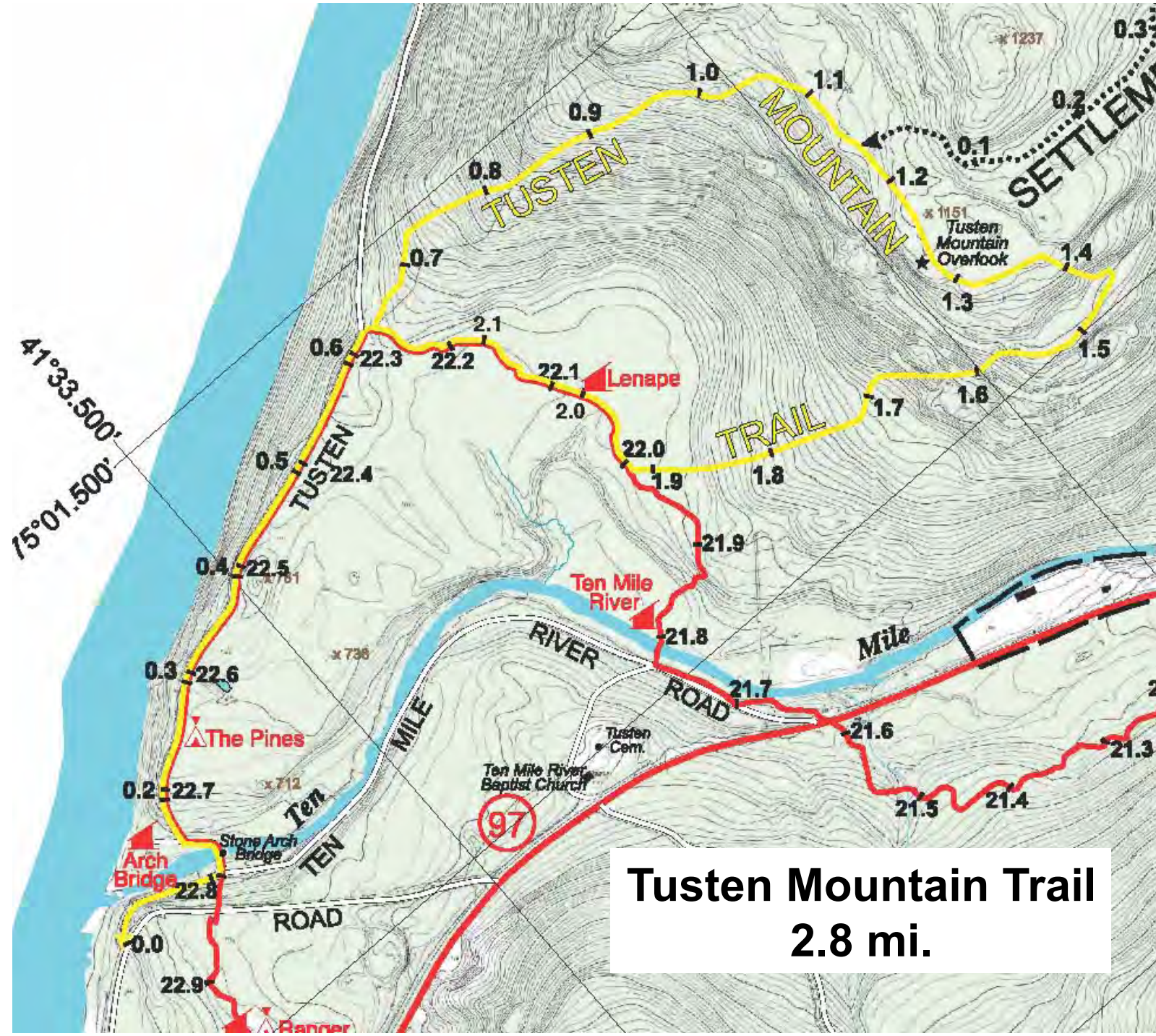
**Conklin
Lookout Trail
2.0 mi.**


**Davis Lake –
Hayden Loop Trail
2.8 mi.**



Rim Trail 0.4 mi.



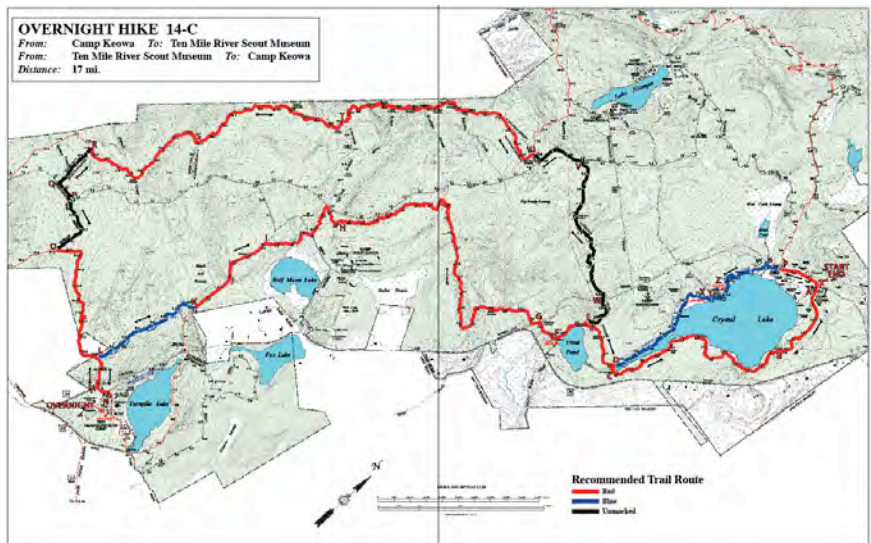
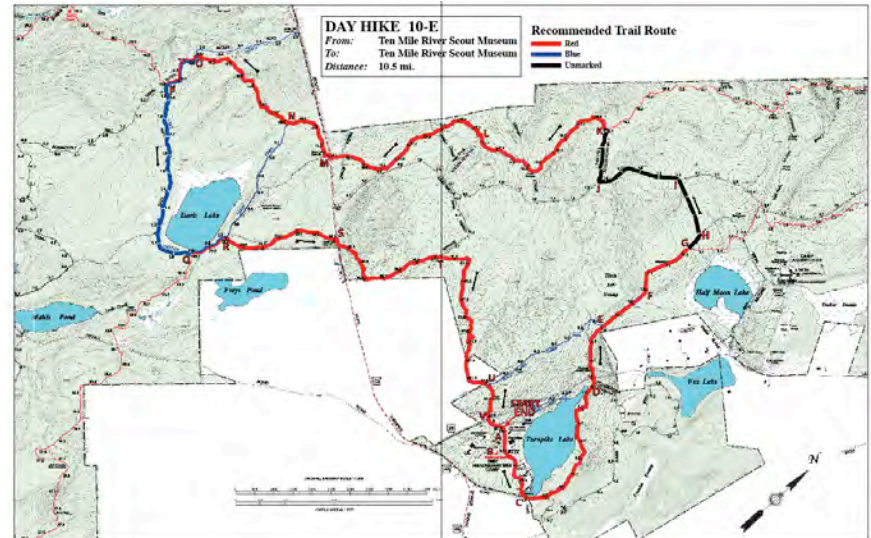
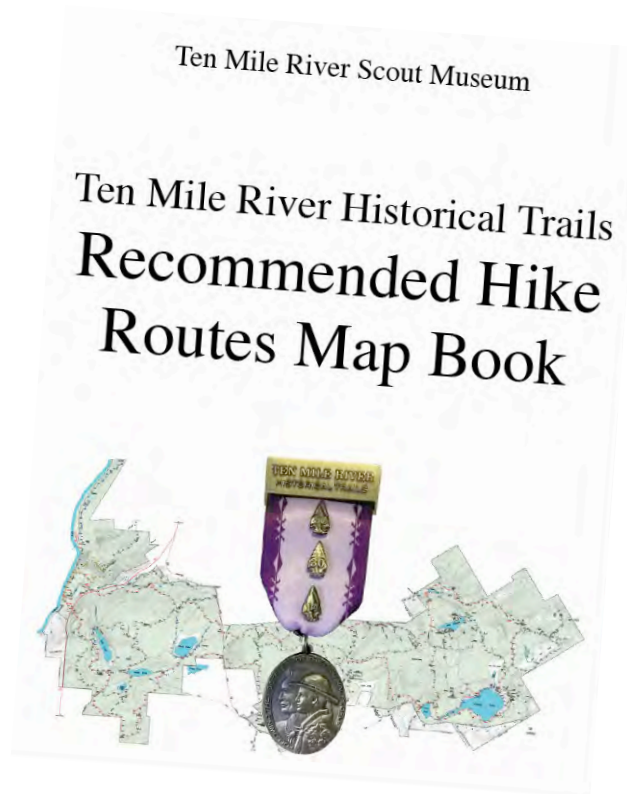




Short Day Hikes

- Six guidebooks published in 2017.
- 2.91 mi. – 6.42 mi. in length.
- 10-12 pages ea. w/photos.
- Trailhead directions & parking.
- Turn-by-turn hiking instructions.
- Detailed trail map.
- Hike summary.
- Trail elevations chart.

Recommended 10-mi., 14-mi., 30-mi. Hikes





Combine biking and boating to earn the BSA 50-Miler Award!

Youth Participant Trek Fee: \$455 (\$505 after May 1st) Adult Trek Fee: \$230



Step Out on the Trail: Take your Summer Camp Experience to New Frontiers

All participants must be 13 before their week at camp to participate. Scouts BSA must be First Class. Each Trek requires two leaders. *A table on page 2 shows the free unit leader ratios.*

Choose the outposts you visit- staff will help each group design their customized experience. Guides will aid at each outpost and provide program support for all activities.



Outpost Activities Include:

Mountain Boarding, Tomahawk Throwing, Fishing, Rappelling, Paintball Target Shooting, Water Sports, ATV*, Horseback Riding*, Delaware River Trips*

*Extra fees are associated with these activities

Rappelling at Indian Cliffs

A timeless activity enjoyed by campers at TMR for over 90 years. Spend a morning or afternoon out of basecamp enjoying an amazing view. The 60 foot vertical rock face can be traversed by campers from all TMR Base Camps and Trek participants. Open to leaders and Scouts 13+ at no additional cost.



ATV Outpost Program

Scouts ages 15+ can spend a day learning ATV safety and tearing up the TMR Trails on our fleet of off road quads. This day long course satisfies the requirements of the ATV Safety Institute. An additional fee of \$30 per person applies.



Historical Trails Award

The TMR Scout Museum sponsors the Historical Trails Award for registered Troops, Packs, Venture Crews and qualified non-scouting groups hiking these trails. Hikers satisfying trail requirements can earn a beautiful patch and medal with pins for miles hiked. Scouts can earn an additional award pin after a few hours of trail-work. Issued for free by the TMR Museum.





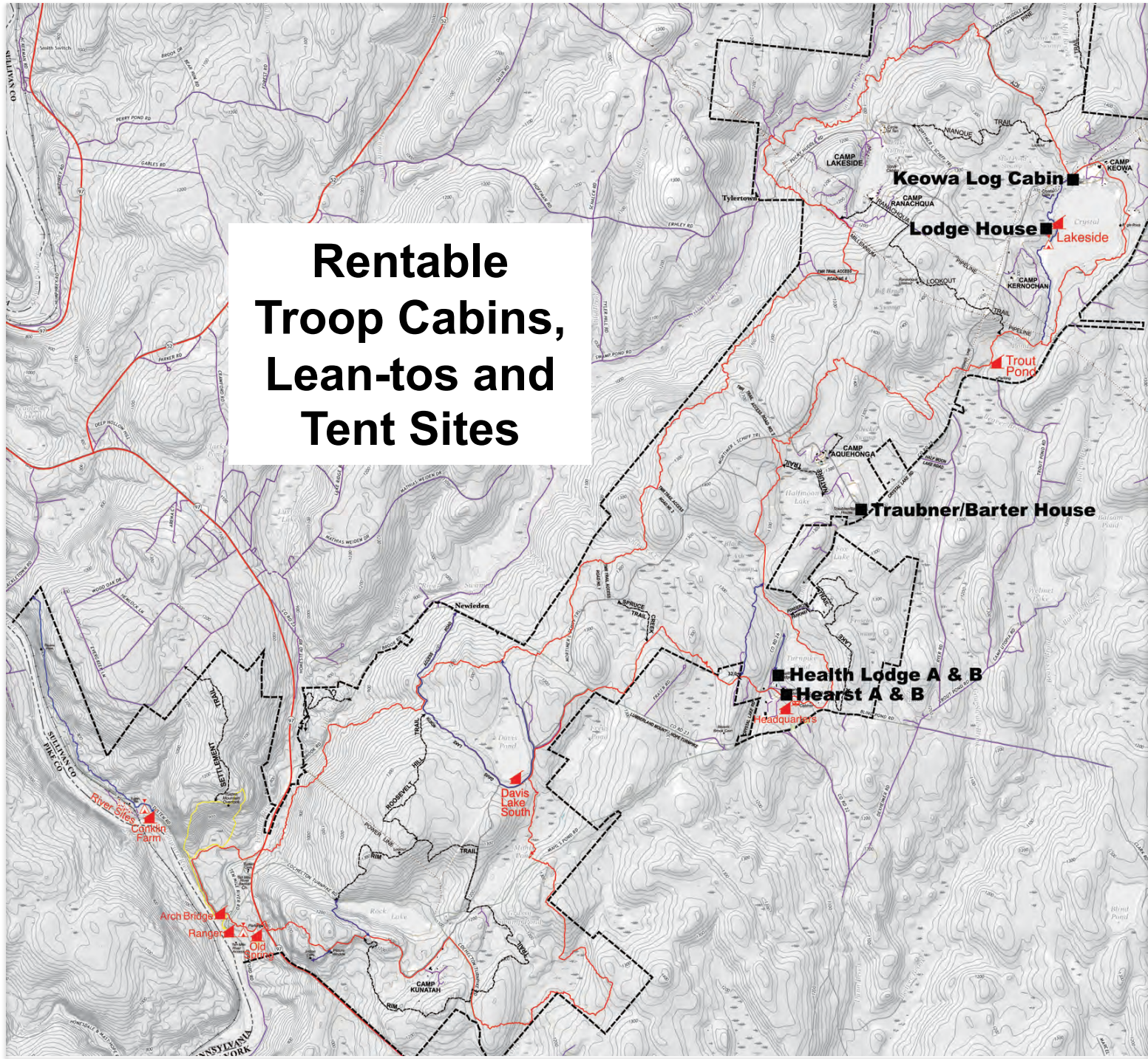
TMR 50 MILE TREK

CATSKILL HIGH ADVENTURE BASE

- Five-day customized backpacking trek with camp staff support.
- Food provided by TMR.
- Bring your own tents, gas stoves & patrol mess kits or use those supplied by TMR.
- Trained guide provided or hike on your own.
- Typically four-day trek with canoe trip on fifth day.
- Staffed program outposts.
- Opportunity to earn Ten Mile River Historical Trails Award with 14-, 30-, 50-miler pins and B.S.A. 50-Miler Award.
- Two adult leaders and 5-12 trekkers required depending upon the type of trek. Participants must be 13 years old by camp, and Scouts must be First Class Rank.
- Provisional Troop option.
- Trek leaders should contact Director of TMR Wayne Holmes at Wayne.Holmes@scouting.org or 845-252-2085 at least two months before coming to camp to book a TMR Trek or if you have any questions.



Rentable Troop Cabins, Lean-tos and Tent Sites



TROOP CABINS

All cabins electrified, with gas heat and kitchen.

Hearst A & B

Cost ea: \$260/weekend

Capacity ea.: 20 persons

Water

Flush Toilets



Health Lodge A & B

Cost ea: \$260/weekend

Capacity ea.: 20 persons

Water

Flush Toilets



Traubner/Barta House

Cost: \$260/weekend

Capacity: 20 persons

Water

Flush Toilets



Keowa Log Cabin

Cost: \$225/weekend

Capacity: 14 persons

Water

Flush Toilets



TROOP CABINS

All cabins electrified, with gas heat and kitchen.

Lodge House

Cost: \$175/weekend

Capacity: 14 persons

No Water

Latrine in back



LEAN-TO SITES

All lean-to sites have picnic tables and a latrine.

Arch Bridge

Cost: \$60/weekend

Capacity: 16 persons

Non-potable water pump



Conklin Farms

Cost: \$60/weekend

Capacity: 16 persons

No Water



Davis Lake South

Cost: \$40/weekend

Capacity: 16 persons

No Water



Trout Pond

Cost: \$90/weekend

Capacity: 24 persons

Non-potable water pump



LEAN-TO SITES

All lean-to sites have picnic tables and a latrine.

Headquarters

Cost: \$105/weekend

Capacity: 28 persons

Water within walking distance



Lakeside

Cost: \$135/weekend

Capacity: 36 persons

No Water



Old Spring

Cost: \$45/weekend

Capacity: 12 persons

No Water



Ranger

Cost: \$45/weekend

Capacity: 12 persons

No Water



TENT SITES

All tent sites have picnic tables and a latrine.

Conklin Farms

Cost: \$40/weekend

Capacity: 20 persons

No Water



Lakeside A & B

Cost ea.: \$40/weekend

Capacity ea.: 20 persons

1 Lean-to

No Water



Ranger

Cost: \$40/weekend

Capacity: 24 persons

No Water



River Sites (1-10)

Cost ea.: \$40/weekend

Capacity ea.: 20 persons

No Water



Water During Off-Season (Sept. – May)

Potable water available from tap behind the Shop, and behind Trading Post, TMR Headquarters Camp.

Also available from most Troop Cabins.



Non-Potable Water available from old pumps: Trout Pond, Crystal Spring, Arch Bridge. Requires treatment.

To Reserve Camp Facilities

<https://www.tenmileriver.org>

Questions:

Sarah Landsaw, Camping Reservation Manager

Sarah.Landsaw@scouting.org

P: (212) 651-3077

Marcelle Grant, Camping Manager

Marcelle.Grant@scouting.org

P: (212) 651-3073

Other Info:

Wayne P. Holmes, Director of Ten Mile River Scout Camps

P 212-651-3076 | M 570-815-6535

Wayne.Holmes@scouting.org

www.tenmileriver.org



INFORMATION FOR HIKERS

- All camp trails and roads are on private property and open only to registered members of the Boy Scouts of America.
- All camp trails and roads are closed during the New York State Hunting Season, from early November - early December.

PLAN YOUR HIKE

- Tell an adult leader where you are going and when you will return.
- Minimum two hikers per group, preferably four.
- No camping at trailside lean-tos and tent sites or anywhere on camp property without advance reservations.
- Use a map to plan your trail route, noting trail markers. Not all trails are loops, so do not assume you will wind up where you started.
- For day hikes, ensure that you have time to get back before dark.
- Bring two liters of water per person, plus extra snacks.
- Hiking boots are recommended.
- Pack a first-aid kit, flashlight, raingear, and extra warm layers.
- Bring a TMR map, or photograph the adjacent map with your cell phone.

TRAIL ETIQUETTE

- Stay on designated trails and roads at all times.
- No motorized vehicles or bicycles.
- Respect local wildlife and vegetation.
- Practice "Leave No Trace" techniques. Carry out what you carry in.

IF YOU ENCOUNTER A BEAR

- Remain calm. Leave an escape route for the bear. Do not run!
- Make the bear aware of your presence by making noise. Make yourself look big by waving your arms. If the bear does not leave, slowly back away.
- If the bear approaches, stand your ground and be assertive. Stay together as a group. Toss rocks or sticks.
- Slowly back away and head for a safe location.
- If a black bear attacks, fight back! Do not play dead.
- Report an aggressive bear to the camp or TMR staff. Never feed a bear. It is dangerous and illegal.

In case of emergency, call 911 and the TMR Rangers 845-252-2011.

TMR HISTORICAL TRAILS AWARD

The Ten Mile River Scout Museum sponsors the Ten Mile River Historical Trails, a National Council, B.S.A. - approved Historic Trail. Hiking requirements can be satisfied on trails and roads anywhere within the 12,000-acre Ten Mile River Scout Camps. Hikers can earn a patch and a beautiful medal with devices for miles hiked.

The hiking requirements can be completed anytime TMR is open for Boy Scout camping.

For further information, trail maps, and to register for the trails award:

www.tmrmuseum.org/tmr-historic-trails-info



BSA 50-MILER AWARD

Easiest way to earn is to attend a TMR 50-Mile Trek.

You can organize a 50-mile trek yourself, but you would have to provide your own food and transportation.



BSA HISTORIC TRAILS AWARD

Hike or camp two days and one night along the trail or in the vicinity of the site.

You can mark or restore part of the trail.



RANK ADVANCEMENT OPPORTUNITIES

HIKING:

Second Class Requirement 3b

Hiking Merit Badge

Backpacking Merit Badge



SERVICE:

Tenderfoot Requirement 7b

Second Class Requirement 8e

First Class Requirement 9d

Star Rank Requirement 4

Life Rank Requirement 4



Trail-work projects can be arranged at TMR.



TMR TRAIL-WORK PIN



- Free pin issued by Ten Mile River Scout Museum.
- Can be worn on trail award ribbon.
- TO EARN: Six hours of dedicated trail-work OR
- Three hours of trail-work while completing a 10+ mi. hike for trail award.
- Typical projects: Erecting trail markers, removing or cutting downed trees, trimming excessive vegetation & low-hanging branches, removing branches from the trail, filling in or constructing bridges in muddy sections. Picking up litter along the trail is NOT an acceptable project.
- For additional information, visit the Ten Mile River Scout Museum website at: <https://www.tmrmuseum.org/tmr-historic-trails-info>

PHILMONT-BOUND HIKES

Advantages to doing your Philmont Scout Ranch practice hikes at TMR:

- TMR is a 100% B.S.A.-run operation. You won't have to deal with the general public.
- Other groups you meet on the trails will be Scout Troops, not the general public.
- You can plan multiple day and overnight hikes at TMR and never repeat the same route twice.
- Most hikes are loop hikes so you can park your cars once and end your trek back at your cars for the trip home.
- A wide variety of overnight accommodations are rentable, all convenient to the hiking trails.
- Your Scouts won't have to carry tents with them, unless you want them to want to.
- No camping with the general public.
- You have the option of setting up tents in the lean-to sites.
- All overnight accommodations are accessible by vehicles.
- The TMR 50-Miler Trek is patterned after the Philmont treks, with plenty of backpacking and overnight stays at program outposts. You can include a canoe trip down the Delaware River, which is not even feasible at Philmont. Your Troop can schedule a TMR 50-Miler Trek starting early in July and your Philmont trek in late July or August.



tenmileriver.org/hike



TEN MILE RIVER SCOUT CAMPS

THE TRAILS OF TEN MILE RIVER

Support TMR Join Scouting

Special thanks to Sean Johnson who created these Hiking Guides and to David Malatzky and the TMR Museum.

The TMR Museum also offers georeferenced maps of T.M.R. for use on gps-enabled cell phones and tablets through the Avenza Maps Store:

<https://www.avenzamaps.com/vendor/969/ten-mile-river-scout-museum/>

These require installation of the free Avenza Maps (former PDF Map) app on your gps-enabled cell phone/tablet. The app shows you your location anywhere on T.M.R. property within 20 ft.

There are also two amazing paid versions of the map in the Avenza Maps Store:

- 2016 Ten Mile River Scout Camps Trail Map
- 1962 Ten Mile River Scout Camps Historical Map

Learn More











TEN MILE RIVER HISTORICAL FRANKS

TMR TRAIL

TMR TRAIL


**Under
Construction**

Additional Documents

File	Description	File size
 01-26-2018 trek presentation		6 MB
 24in x 27in tmr trails map	The 24 in. x 27 in. T.M.R. Trails Map separated into three letter-sized sections (in one PDF). Unlike the full-sized version, this can be printed on a typical color printer, then taped together to form a complete T.M.R. map.	12 MB
 a visit to trout pond - fairly easy	This hike is a variation of the "Crystal Lake Loop" hike, in that it includes a visit to Trout Pond. This is a great option for adult leaders wishing to teach and/or supervise the use of map and compass for aspiring 2nd Class scouts, as it will meet that rank's requirement 3(b) -the five mile hike.	5 MB
 black ash swamp loop - easy	This is a great introductory day hike at Ten Mile River. The hike begins on the main TMR Trail (marked with red markers) at the Ten Mile River Scout Museum in Headquarters and travels around the east side of Turnpike Pond.	3 MB
 crystal lake loop - fairly easy	This is a popular hike not only because of its proximity to Ten Mile River's largest summer camp at Camp Keowa but also because of its spectacular scenery.	3 MB
 delaware hike guide	It is a spectacular 6.4 mile hike starting near Ten Mile River Access, and follows Tusten Road and the Conklin Lookout Trail to the T.M.R. boundary and back again. Lots of great views of the Delaware River!	6 MB
 hike to indian cliffs - fairly easy	The hike to Indian Cliffs from the Camp Kunatah gate is perhaps one of the most (if not the most) popular segments of the entire TMR Trail. Rather than the usual "out and back" route, I have added an additional portion that will walk the length of Rock Lake, creating a loop.	3 MB
 renowip trail guide	The Renowip loop hike starts and ends at the Barta House and presumably would be of interest to Units renting that facility and perhaps to Units attending summer camp at Camp Aquehonga.	8 MB
 t.m.r. trails map	This is the 24 in. x 27 in. T.M.R. Trails Map separated into three letter-sized sections (in one PDF). Unlike the full-sized version, this can be printed on a typical color printer, then taped together to form a complete T.M.R. map	12 MB
 ten mile river historical trails map book	Ten Mile River Historical Trails Map Book - This 24-page book includes a 14-page TMR Trail Map (in sections) with historic sites identified and 8-pages of historic site history.	8 MB

www.tmrmuseum.org

https://www.tmrmuseum.org

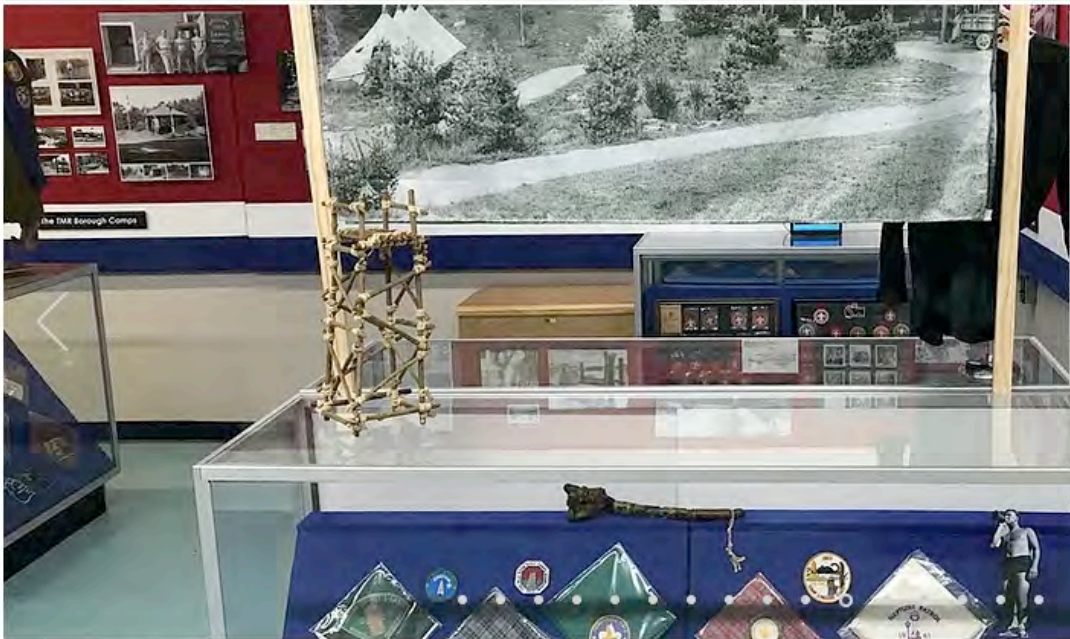


Ten Mile River Scout Museum

Ten Mile River Scout Camps, Narrowsburg, N.Y.
Greater New York Councils, B.S.A.

Enter your E-mail address for Museum updates

HOME ABOUT VISIT PREVIEW NEWS DONATE ARCHIVES STORE ALUMNI JOIN TMR TRAIL More




TMR HISTORIC TRAILS INFO
TRAIL REQUIREMENTS
ADDITIONAL INFORMATION
HOW TO EARN THE TMR HISTORIC TRAILS AWARD
INQUIRY
TMR TRAIL MAPS, HISTORICAL & HIKING INFO
HIKER PHOTOS
TRAILS AWARD ORDER FORMS

PLAN YOUR VISIT PREVIEW THE MUSEUM T.M.R. HISTORY

Operating season and hours, directions and SEE PHOTOS OF THE NEW MUSEUM

www.tmrmmuseum.org/tmr-historic-trails-info



Ten Mile River Scout Museum

Ten Mile River Scout Camps, Narrowsburg, N.Y.
Greater New York Councils, B.S.A.

HOMEABOUTVISITPREVIEWNEWSDONATEARCHIVESTOREALUMNIJOINTMR TRAILMore

TEN MILE RIVER HISTORICAL TRAILS AWARD



The 12,000-acre Ten Mile River Scout Camps in Sullivan County, New York has over 60 miles of hiking trails, including the famous 33-mile Ten Mile River Trail. The Ten Mile River Scout Museum sponsors the Ten Mile River Historical Trails Award for registered Troops, Packs, Venture Crews and qualified non-scouting groups hiking these trails. Hikers satisfying trail requirements can earn a beautiful patch and medal with pins for miles hiked.

The Museum is definitely worth a visit. We have extensive exhibits on local history, archeology, wildlife and the lumbering/bluestone mining era.



T253 Queens - 1st Troop on the Trail.
[Click for photos.](#)



TEN MILE RIVER HISTORICAL TRAILS PRESENTATION - Overview on award requirements, maps, resource materials, how to register to earn the award during TMR summer camp and the rest of the year. **START HERE.**

[Above in PowerPoint format.](#)



INFORMATIONAL BROCHURE - Trail award requirements, how to register, camping facilities at TMR.

Georeferenced T.M.R. Maps

www.avenzamaps.com/vendor/969/ten-mile-river-scout-museum

Visit the Avenza Maps Ten Mile River Scout Museum Store for free georeferenced T.M.R. Maps for your cellphone and/or tablet.



- **Requires loading the free Avenza Maps app (former PDF Maps app) on your cellphone and/or tablet.**
- **Carry the entire T.M.R. map on your cellphone and/or tablet.**
- **Includes 2016 & 2018 T.M.R. trail maps.**
- **Shows your location on camp property.**
- **Does not require a cellular phone service.**
- **Extremely useful while hiking at T.M.R.**
- **“Can’t get lost.”**




Georeferenced T.M.R. Maps

www.avenzamaps.com/vendor/969/ten-mile-river-scout-museum/

← → ↻ <https://www.avenzamaps.com/vendor/969/ten-mile-river-scout-museum/> ☆ 👤 ⋮

 **Avenza Maps™** THE APP ▾ PUBLISHERS ▾ PROFESSIONALS ▾ HELP ▾ CART  MY ACCOUNT











Ten Mile River Scout Museum [Download Avenza Maps](#)



Highlighted areas represent the coverage of 5 available maps from this vendor. To explore available maps click on the area you are interested in.

Most popular maps

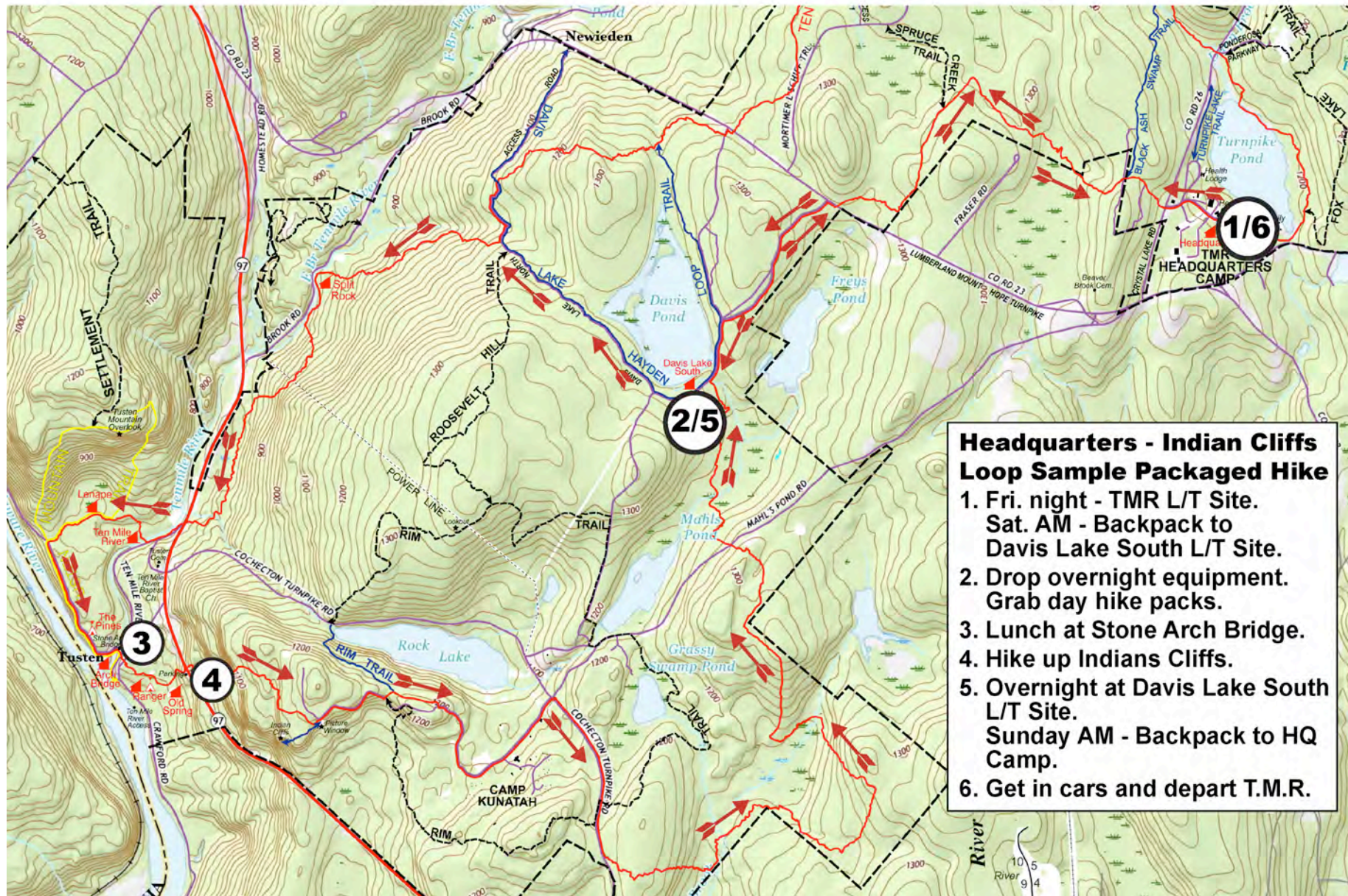
🔼🔽 Change order ▾

	<p>2016 Ten Mile River Scout C...</p> <p>2016 Ten Mile River Scout Camps Trail Map for general use.</p> <p> Free</p>		<p>2016 Ten Mile River Scout C...</p> <p>2016 Ten Mile River Scout Camps Road Map for general use.</p> <p> Free</p>
	<p>2018 Ten Mile River Scout C...</p> <p>2018 Ten Mile River Scout Camps Trails Map for general use.</p> <p> Free</p>		<p>2016 Ten Mile River Scout C...</p> <p>2016 Ten Mile River Scout Camps Trails Map w/Mileages for general use.</p> <p> Free</p>
	<p>1962 Ten Mile River Scout C...</p> <p>Historical 1962 Ten Mile River Scout Camps Map.</p> <p> \$9.99</p>		

Page 1 of 1

STILL TO COME: Packaged T.M.R. Hikes

On the G.N.Y.C. website, see recommended multi-day hikes and purchase required overnight camp facilities, all in one step.





TMR TRAILS SUB-COMMITTEE



Responsibilities

- **Maintain and improve the T.M.R. Trails**
- **Promote use of the T.M.R. Trails**
- **Part of the G.N.Y.C. Camping Committee**
- **Chairman: Sean Johnson**
- **Vice-Chairman: David Malatzky**

QUESTIONS



QUESTIONS